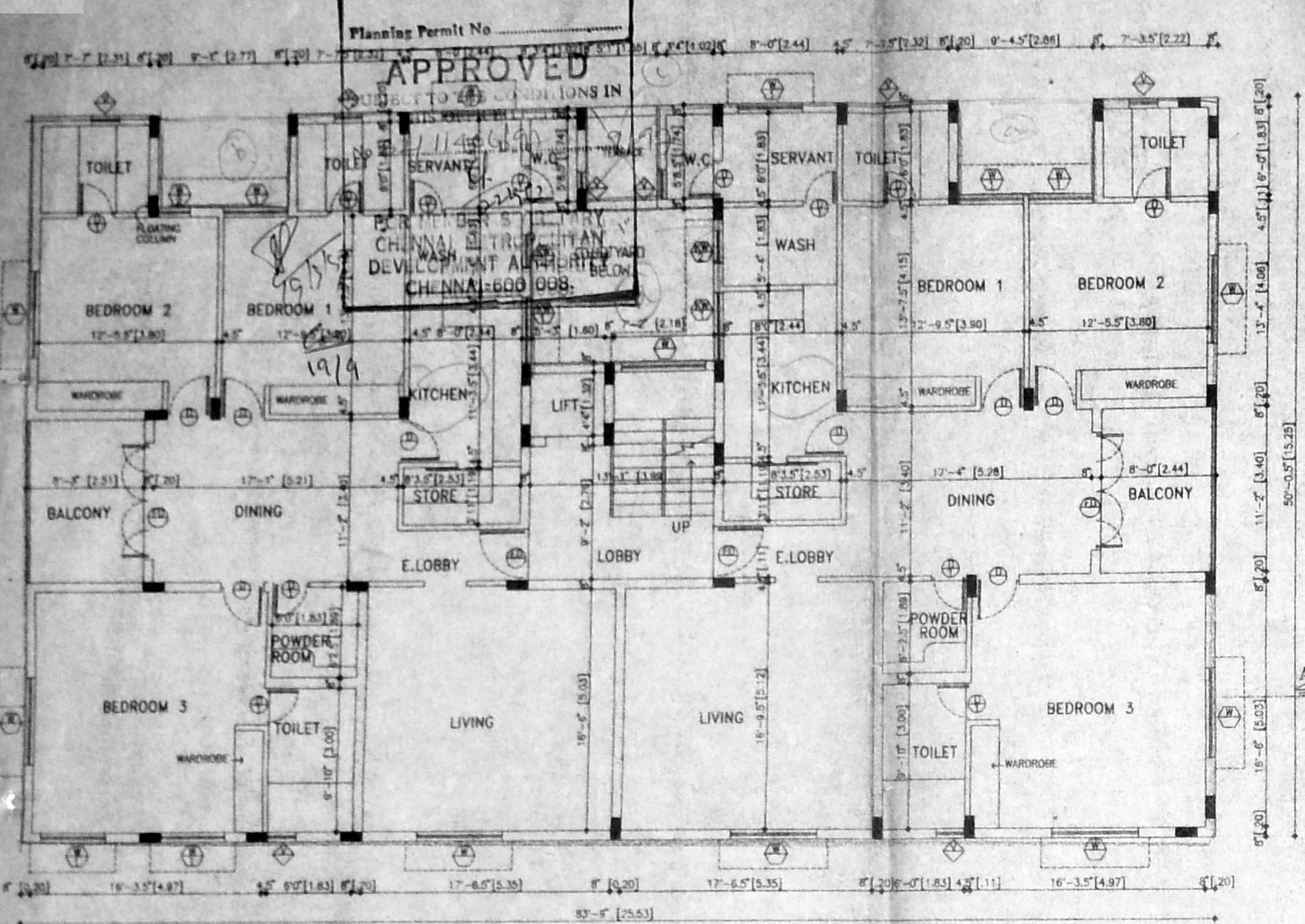
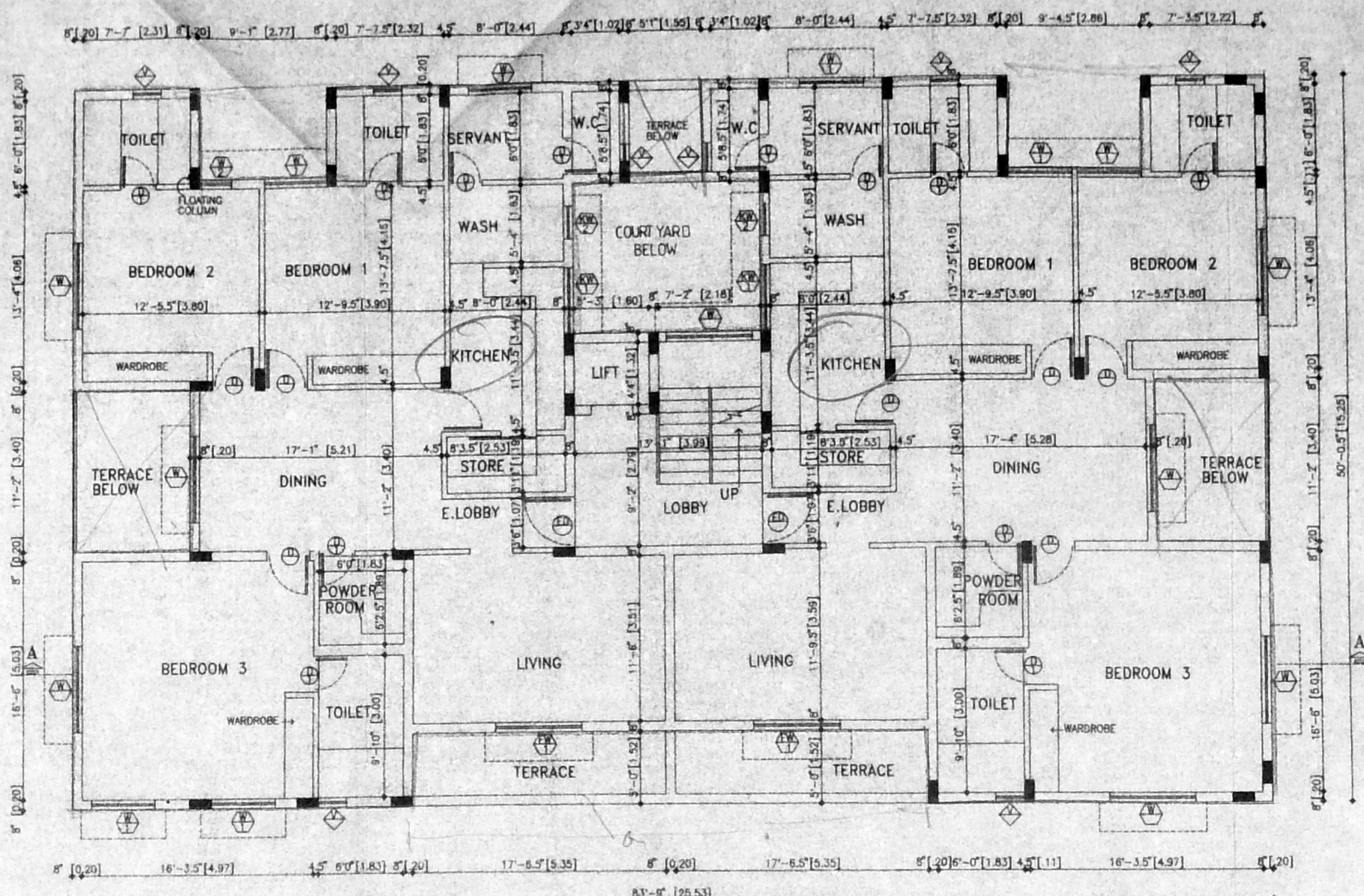


R/25556/405/14/97

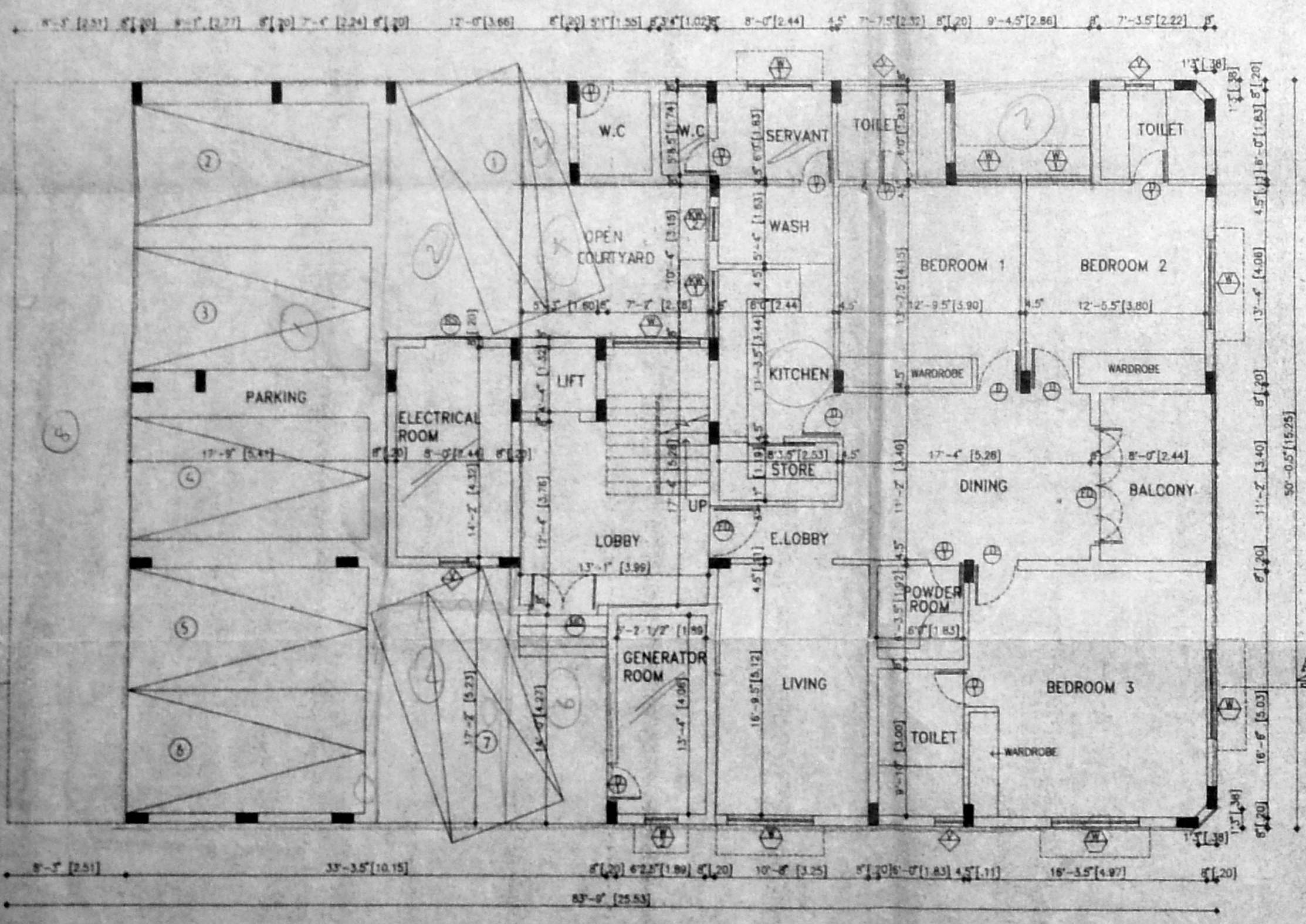
Planning Permit No.   
**APPROVED**   
 SUBJECT TO THE CONDITIONS IN   
 THE PERMIT   
 CHENNAI DEVELOPMENT AUTHORITY   
 CHENNAI-600 098.



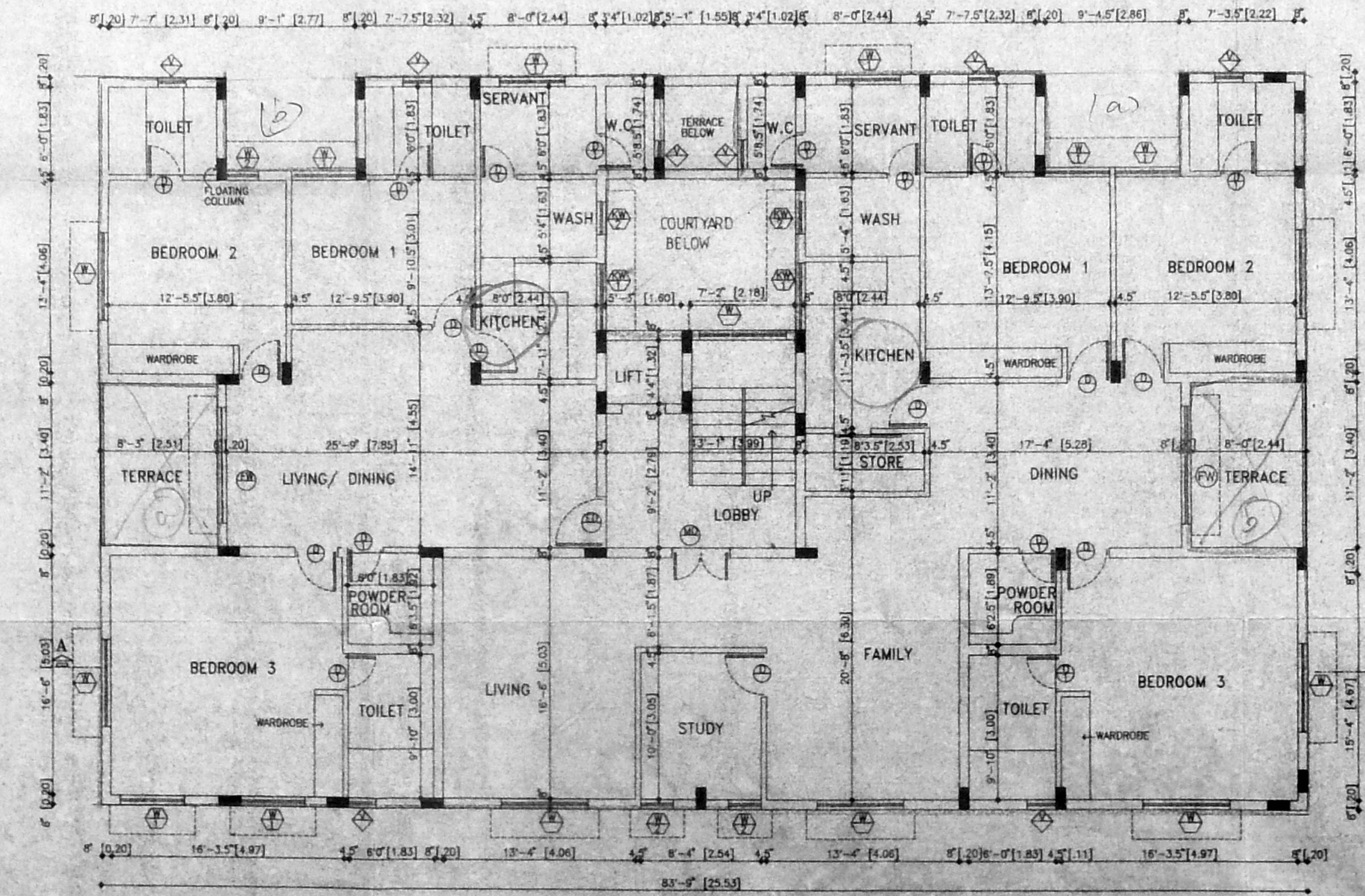
FIRST FLOOR PLAN



THIRD FLOOR PLAN



GROUND FLOOR PLAN



SECOND FLOOR PLAN

SCHEDULE OF JOINERY

SYMBOL	DESCRIPTION	SIZE
ED	ENTRANCE DOOR	3'6" x 6'9"
D	DOOR	3'0" x 6'9"
D1	DOOR	2'6" x 6'9"
FW	FRENCH WINDOW	8'0" x 6'9"
FW1	FRENCH WINDOW	6'0" x 6'9"
MD	MAIN DOOR	4'0" x 6'9"
W	WINDOW	6'0" x 4'3"
W1	WINDOW	4'6" x 4'3"
W2	WINDOW	2'3" x 4'3"
KW1	KITCHEN WINDOW	4'6" x 3'6"
KW2	KITCHEN WINDOW	2'3" x 3'6"
V	VENTILATOR	2'0" x 3'6"

CMDA (B)/PP No. 1   
 C. No. 12/11/2015/192   
 Asst.   
 Scrutiny   
 P. A.   
 NORTH POINT   
 A.P.

COLOUR INDICATION   
 PROPOSED ROAD   
 BOUNDARY   
 SEWER LINE

OWNERS SIGNATURE

A. VENKAT. BARCH.   
 ARCHITECT, LICENSED SURVEYOR   
 Class - I, No. 211,   
 128, T.T.K. ROAD,   
 ALWARPET, MADRAS-600 018   
 LICENSED SURVEYOR 1997465.

nataraj & venkat   
 Architects   
 128, T.T.K. ROAD   
 Alwarpet,   
 Chennai - 18.   
 TEL: 499 74 65   
 JOB TITLE

PROPOSED APARTMENT BUILDING   
 (DOOR NO.6) NEW NO.8 HIND AVENUE,   
 HARRINGTON ROAD, CHETPET, CHENNAI-600031   
 PLOT NO.15, RS.NO.353/20 BLOCK NO.20.

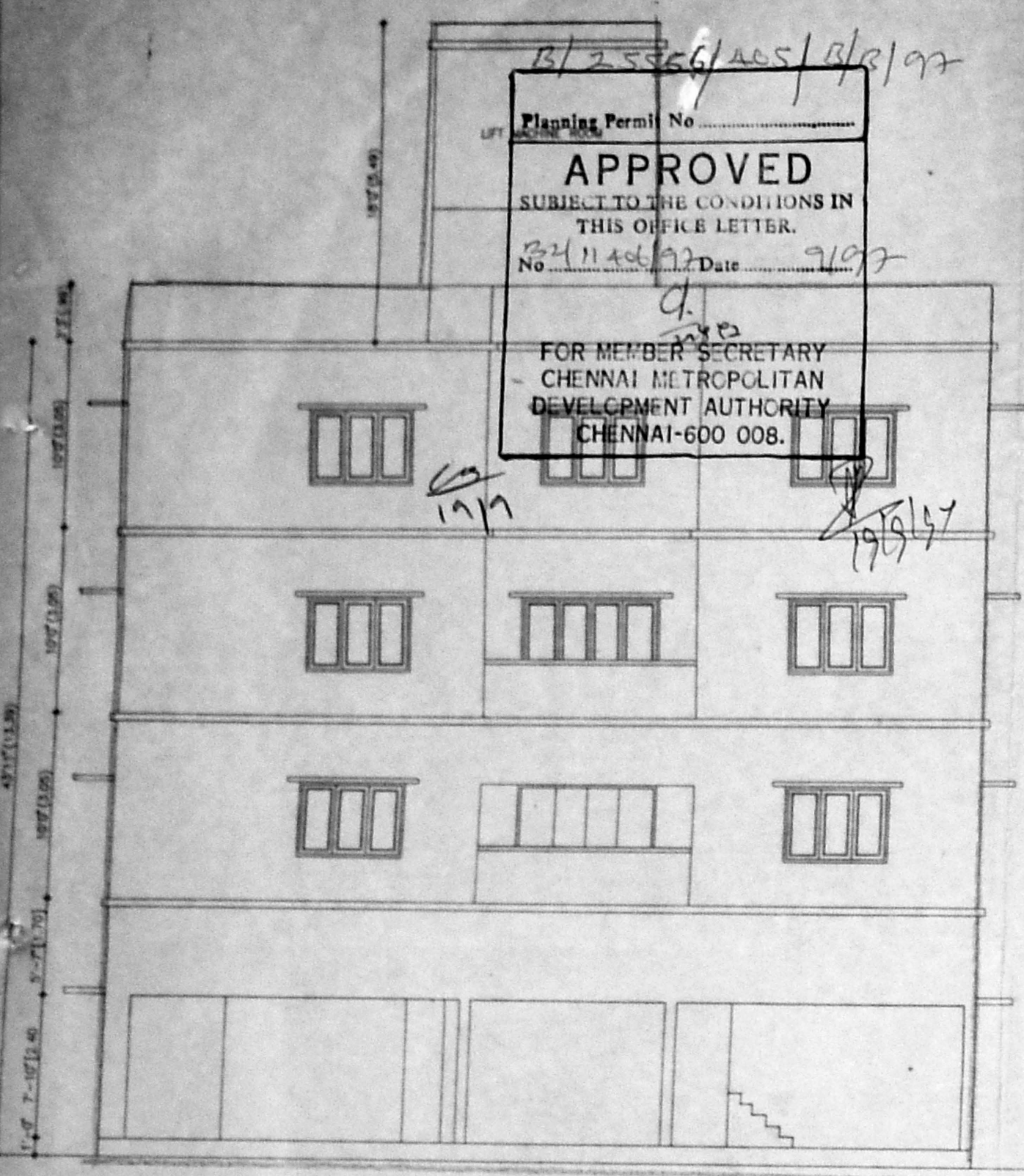
DRAWING TITLE   
 CORPORATION DRAWING

DRAWN   
 JAYASHREE   
 SCALE   
 1:100 (1"=8'-0")

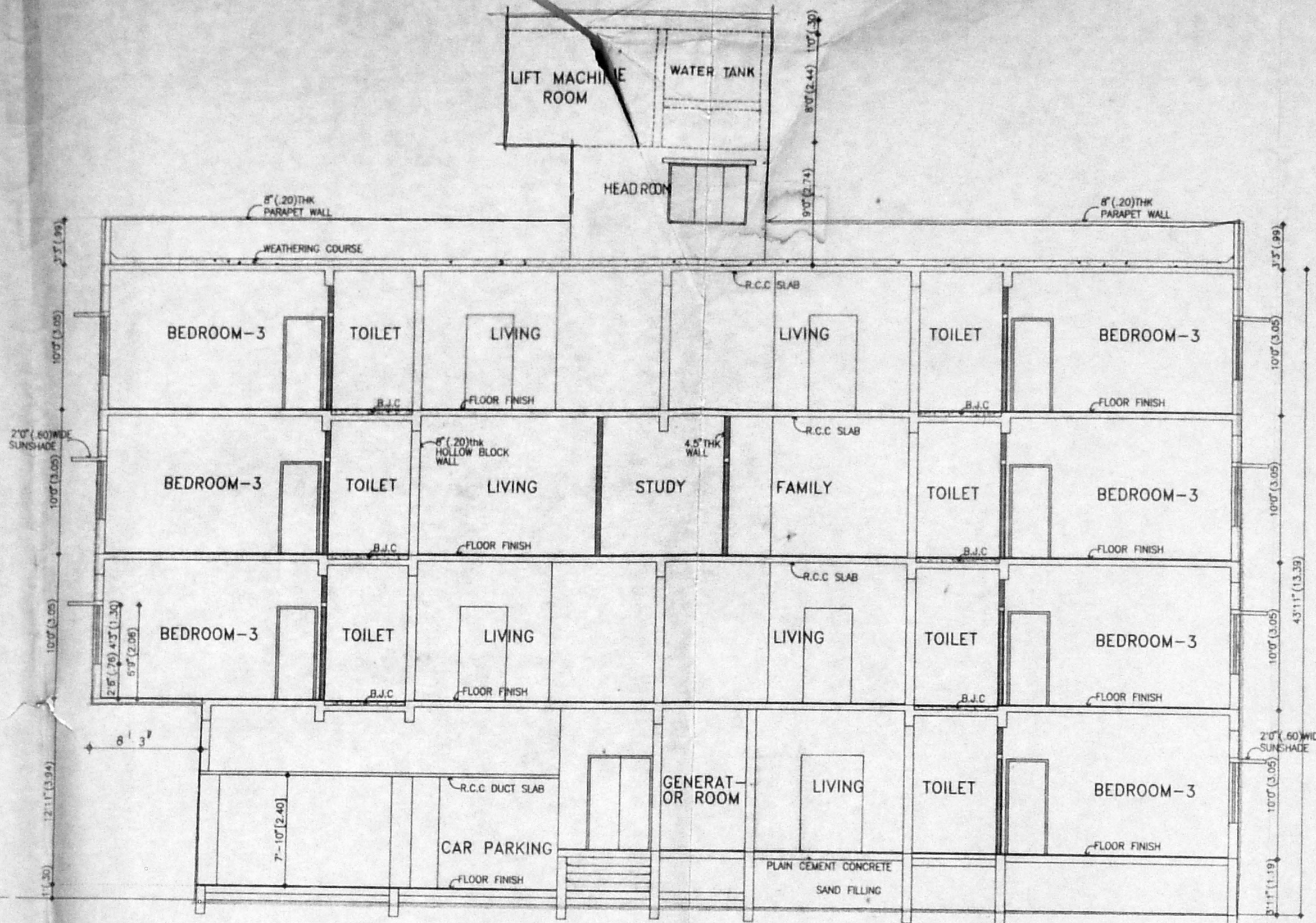
CHECKED   
 DATE   
 09-05-97



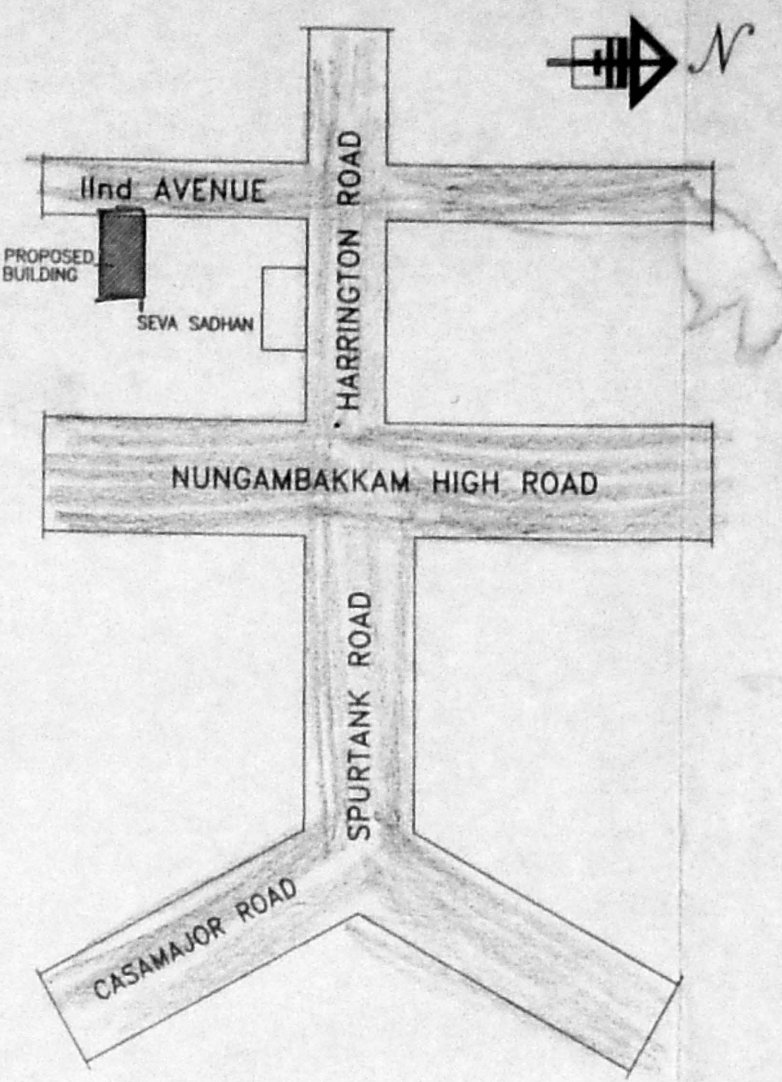
Planning Permit No. **APPROVED**  
 SUBJECT TO THE CONDITIONS IN THIS OFFICE LETTER.  
 No. **B2/1146/97** Date **9/9/97**  
 FOR MEMBER SECRETARY  
 CHENNAI METROPOLITAN  
 DEVELOPMENT AUTHORITY  
 CHENNAI-600 008.



FRONT ELEVATION



SECTION- A A



KEY PLAN  
(NOT TO SCALE)

PLOT AREA : 13200.00 SQ.FT (817.84 SQ.M)  
 ALLOWABLE F.S.I. 13200.00 SQ.FT (1226.28SQ.M)  
 NO OF CARS REQUIRED - 7  
 NO OF CARS PROVIDED - 7  
 PLOT COVERAGE : 44.34 %

**CMDA (B)/PP NO. 1**  
 TOTAL AREA 13136.85 1227.77  
 C.No. B2/1146/97  
 Asst. Scrutiny  
 P.A. 3015  
 A.P. D.P.

COLOUR INDICATION  
 PROPOSED ROAD  
 BOUNDARY  
 SEWER LINE

OWNERS SIGNATURE  
**A. VENKAT, B.ARCH.**  
 ARCHITECT, LICENSED SURVEYOR  
 Class-1, No.511  
 12B, T.T.K. ROAD,  
 ALWARPET, MADRAS-600 018.  
 LICENSED SURVEYOR TEL NO : 4997465.

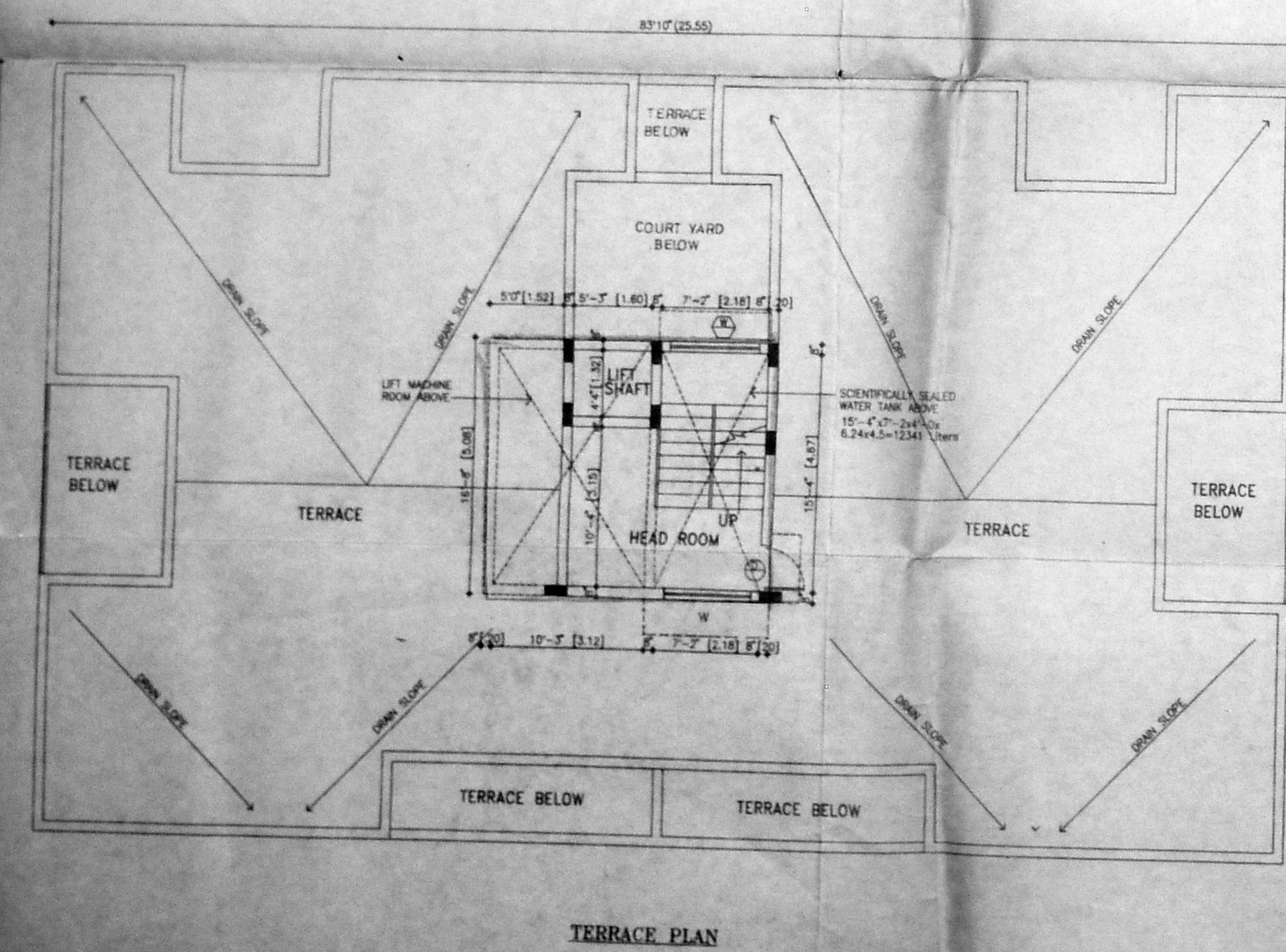
**nataraj & venkat**  
 Architects  
 128, T.T.K ROAD  
 Alwarpet,  
 Chennai - 18.  
 TEL: 499 74 65  
 JOB TITLE

PROPOSED APARTMENT BUILDING  
 (DOOR NO.6) NEW NO.8 HIND AVENUE,  
 HARRINGTON ROAD, CHETPET, CHENNAI-600031  
 PLOT NO.15, RS.NO.353/20 BLOCK NO.20.

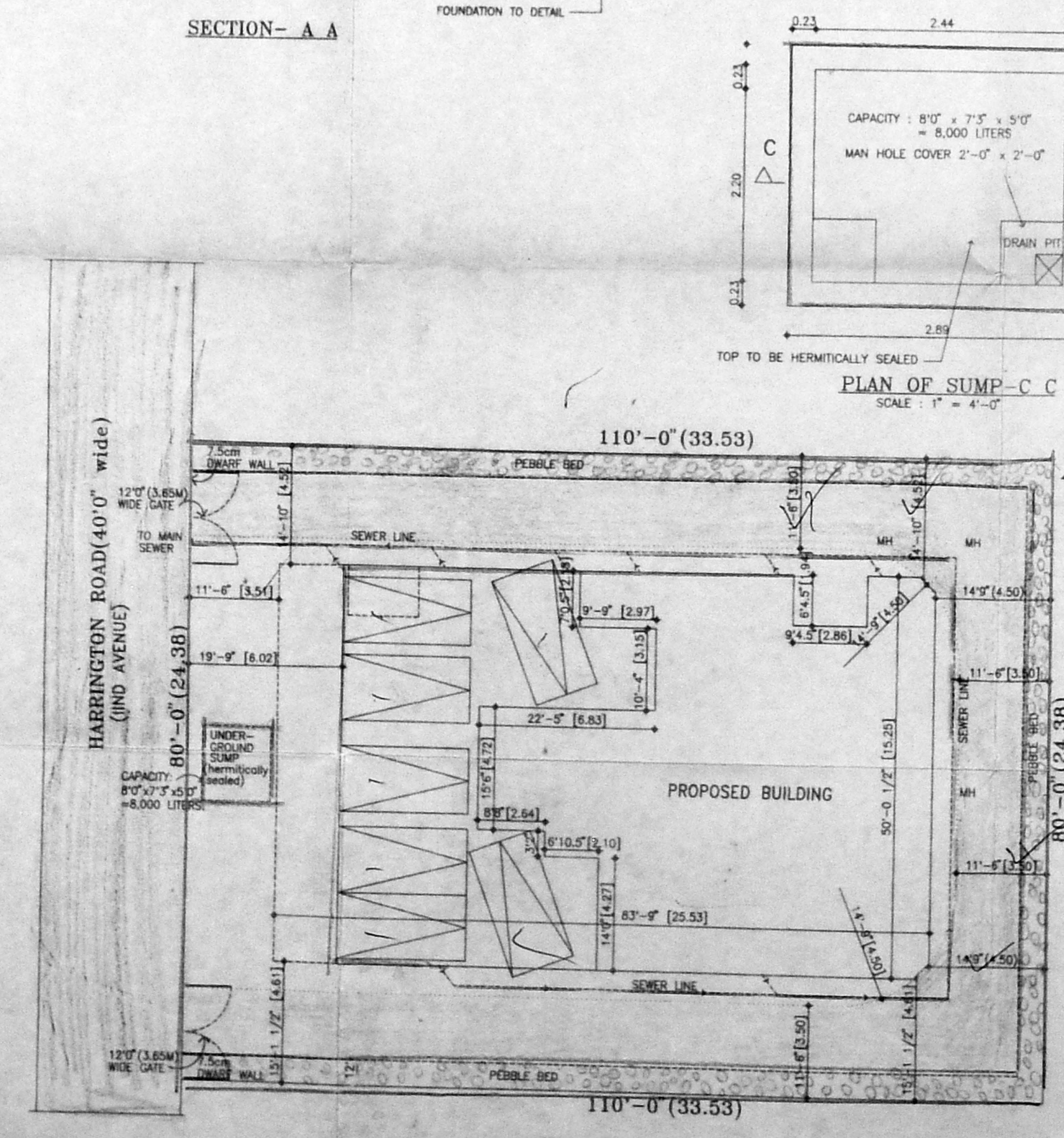
DRAWING TITLE  
**CORPORATION DRAWING**

DRAWN  
 JAYASHREE  
 SCALE  
 1:100 (1"=8'-0")

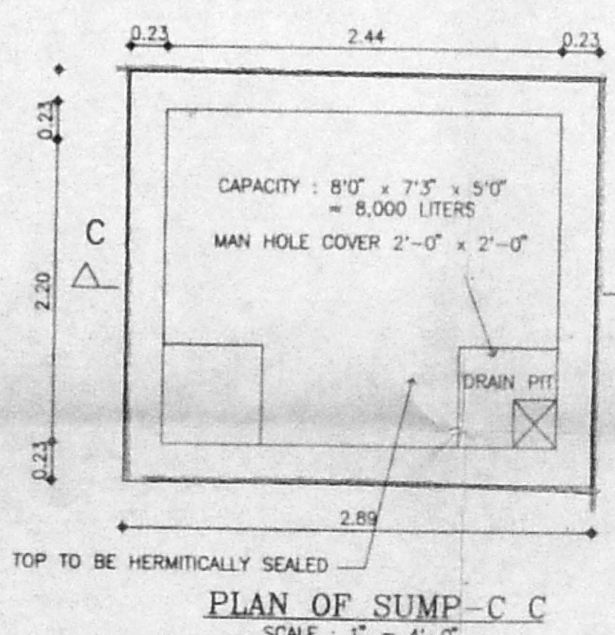
CHECKED  
 DATE  
 09.05.97



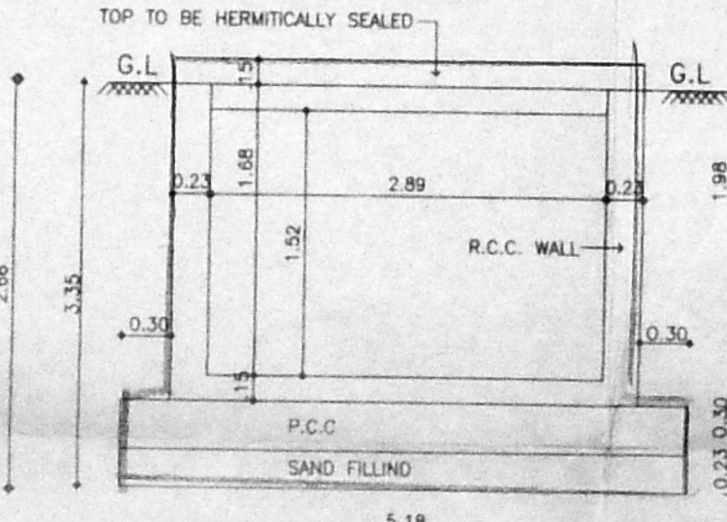
TERRACE PLAN



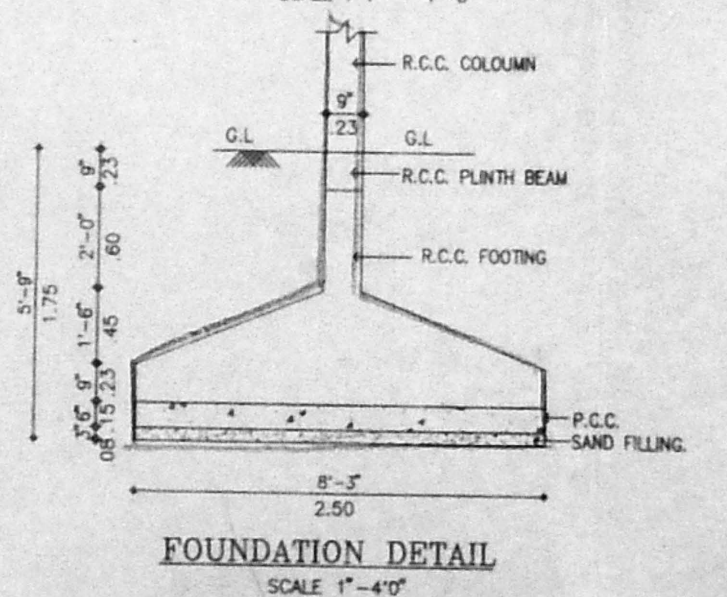
SITE PLAN  
(SCALE: 1"=16'-0")



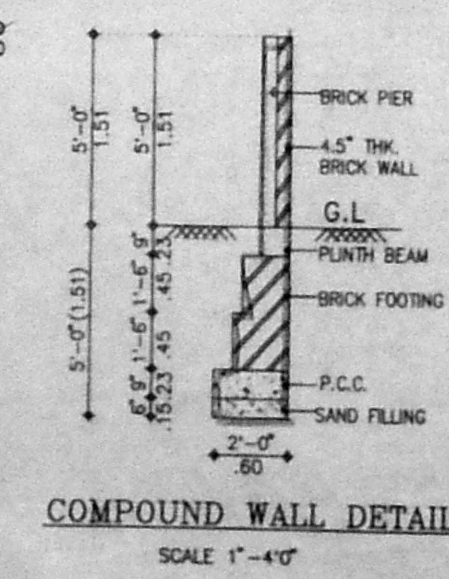
PLAN OF SUMP-C C  
SCALE: 1"=4'-0"



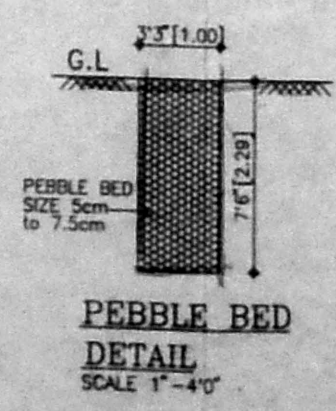
SECTION OF SUMP-C C  
SCALE: 1"=4'-0"



FOUNDATION DETAIL  
SCALE 1"=4'-0"



COMPOUND WALL DETAIL  
SCALE 1"=4'-0"



PEBBLE BED DETAIL  
SCALE 1"=4'-0"